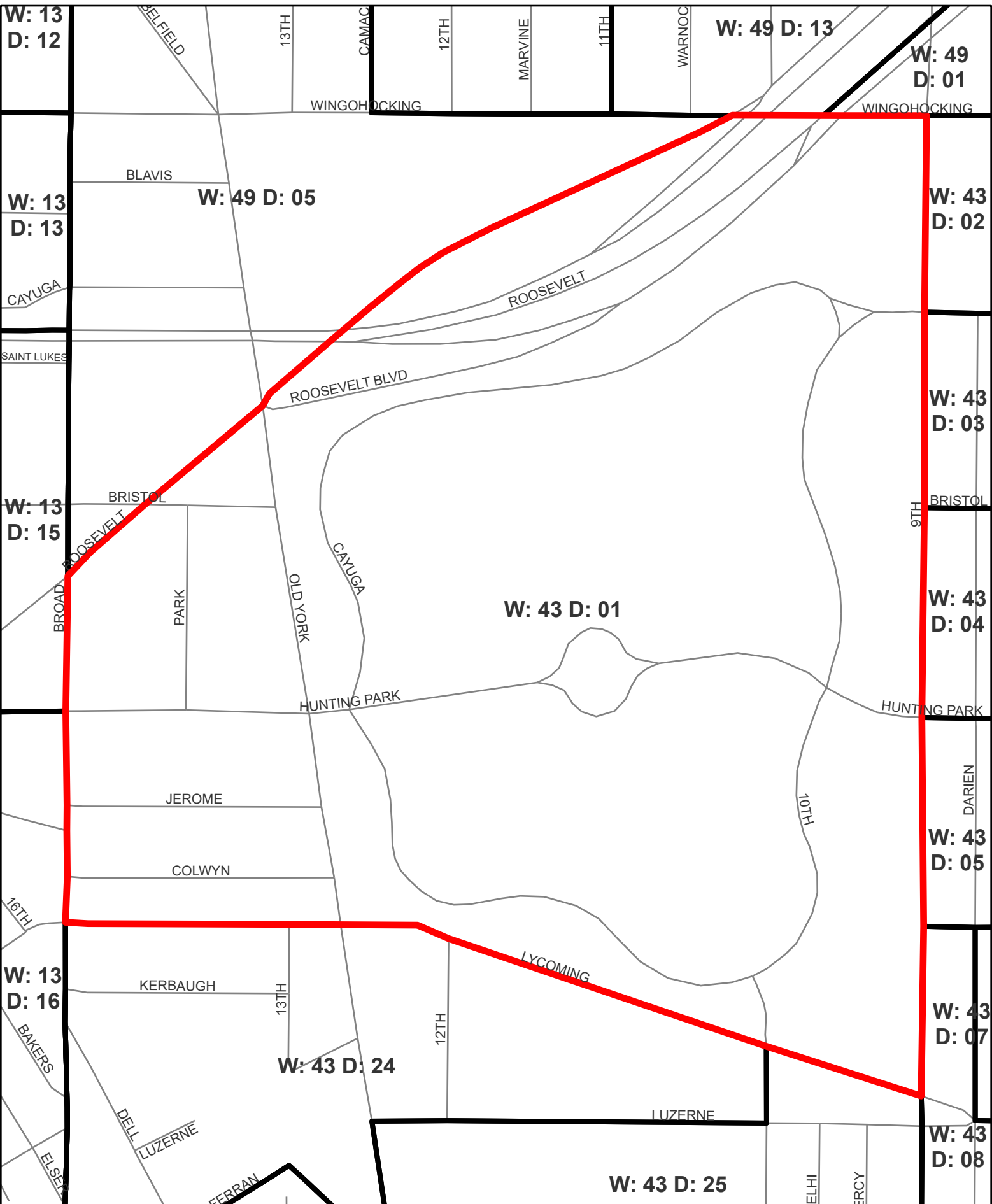


# Ward Division: 4301

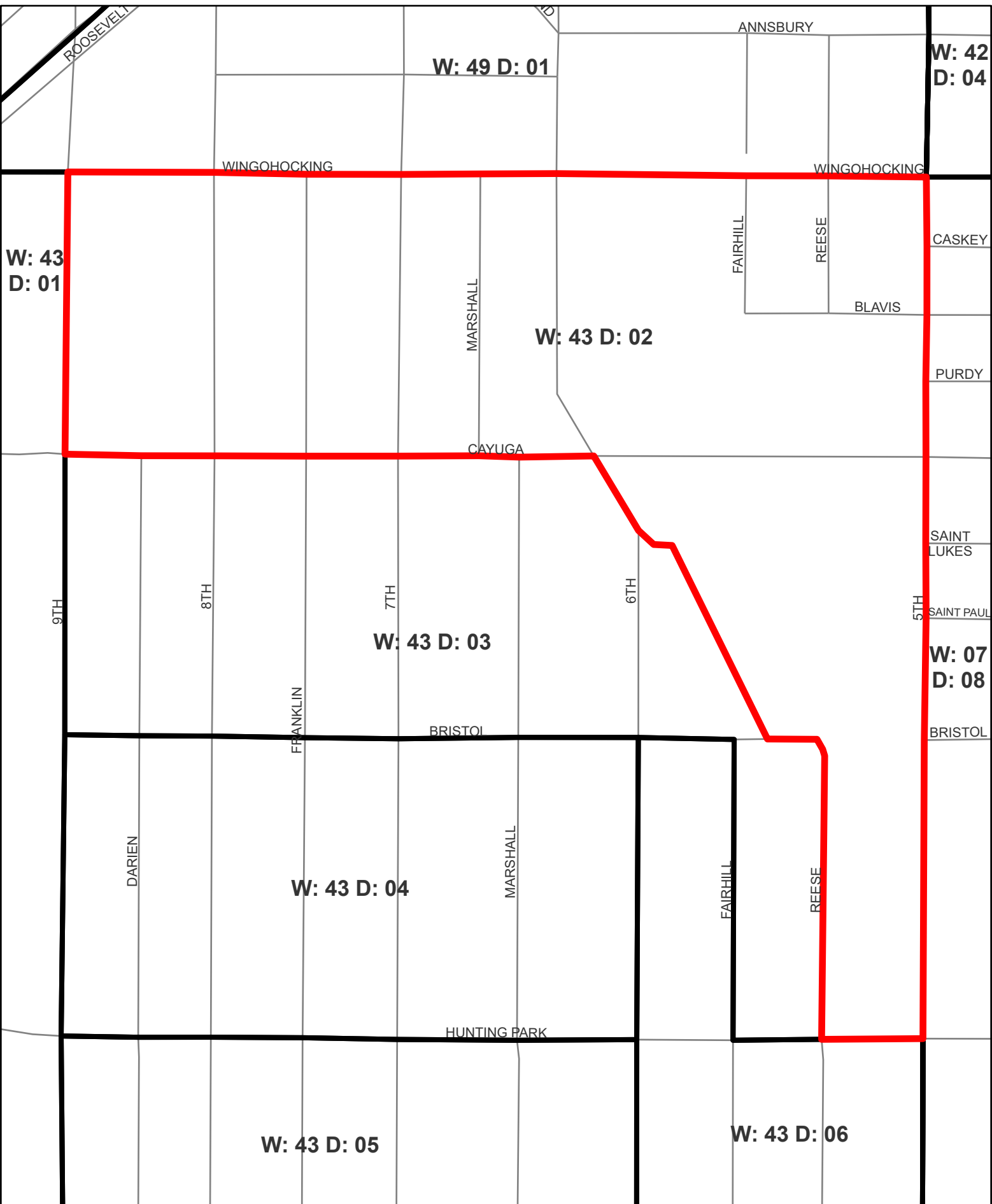


0 0.09 0.18

Miles



# Ward Division: 4302



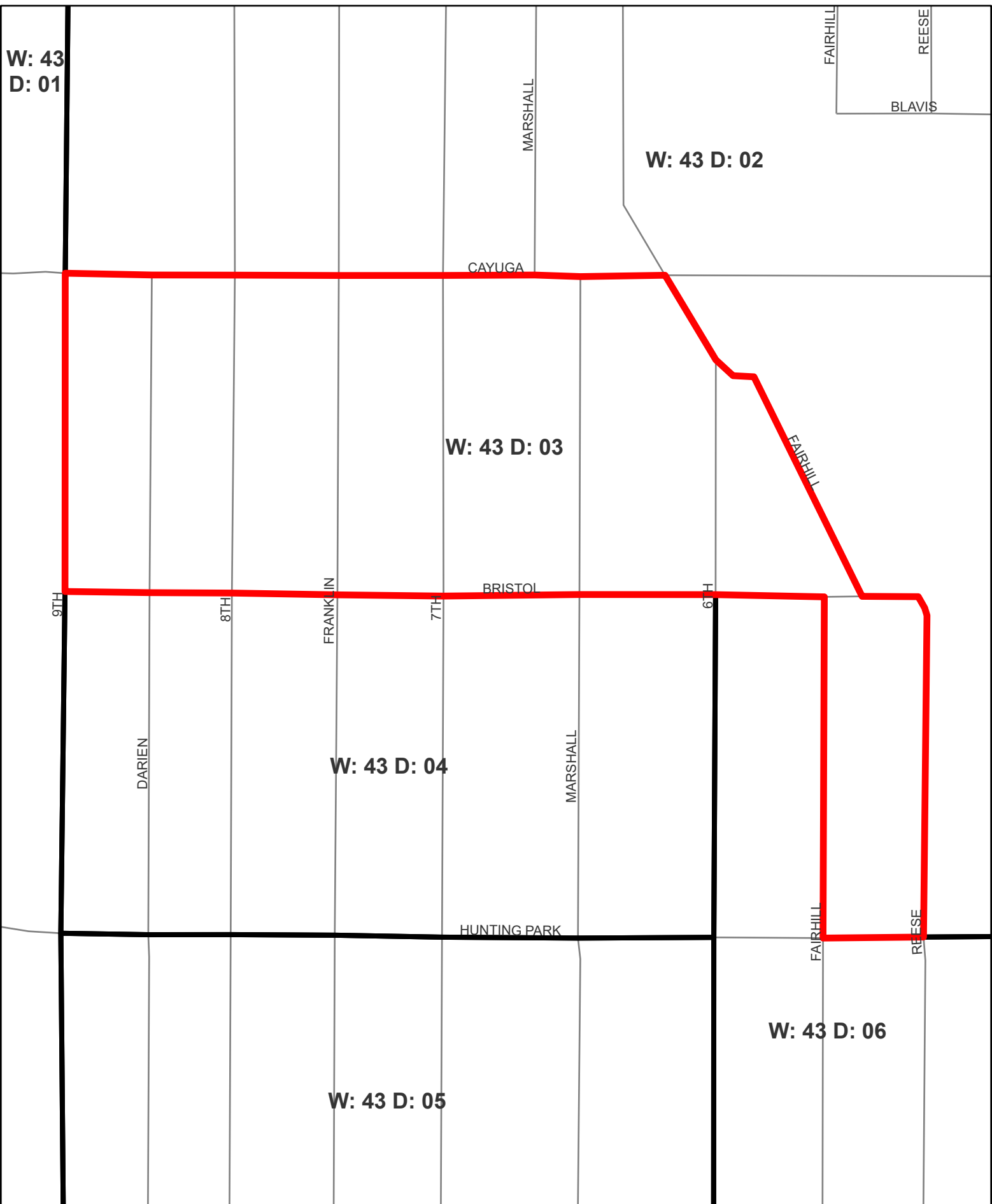
0 0.06 0.12



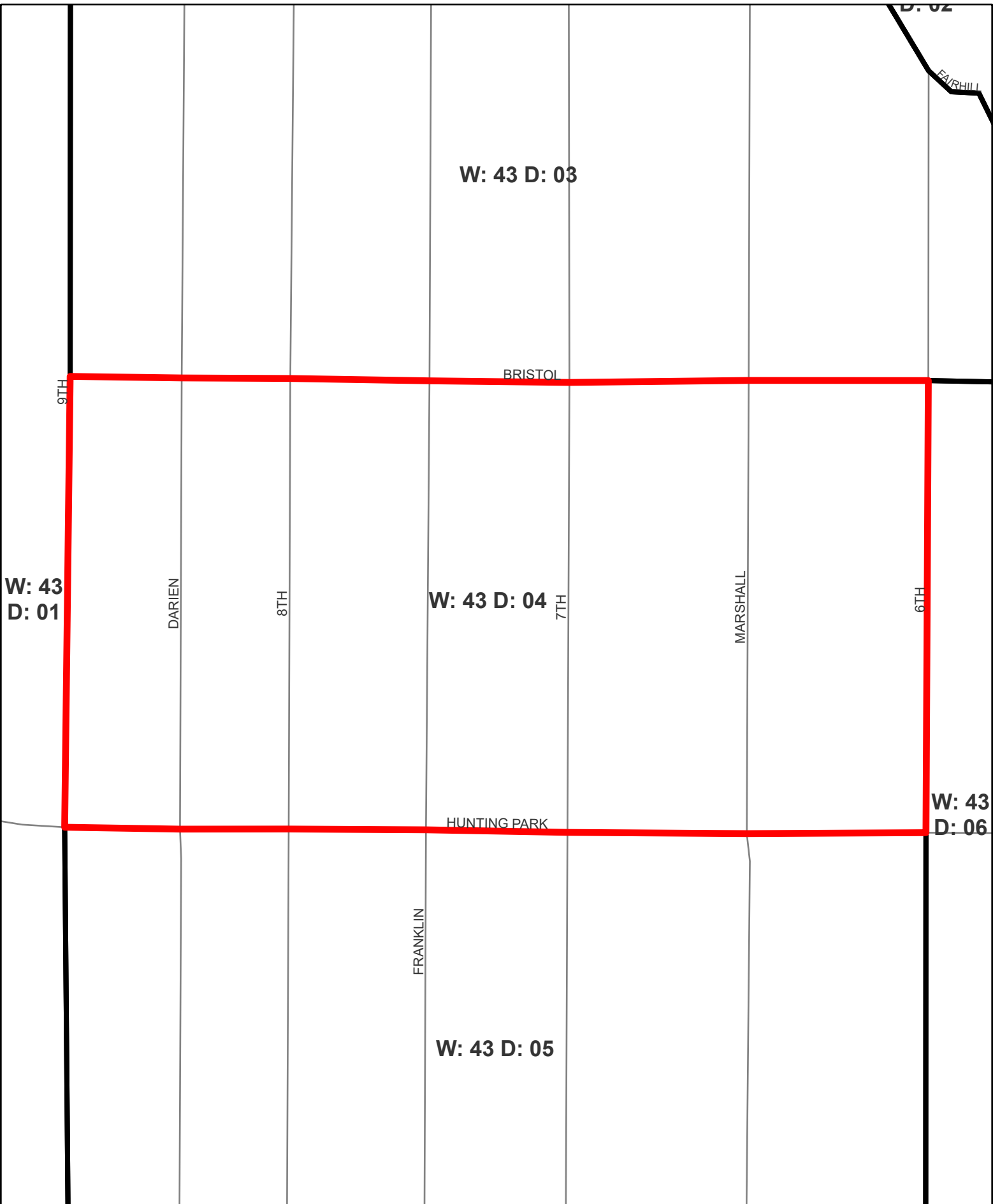
Miles



# Ward Division: 4303



# Ward Division: 4304



W: 43 D: 03

BRISTOL

9TH

DARIEN

8TH

W: 43 D: 04

7TH

MARSHALL

6TH

HUNTING PARK

W: 43  
D: 06

W: 43 D: 05

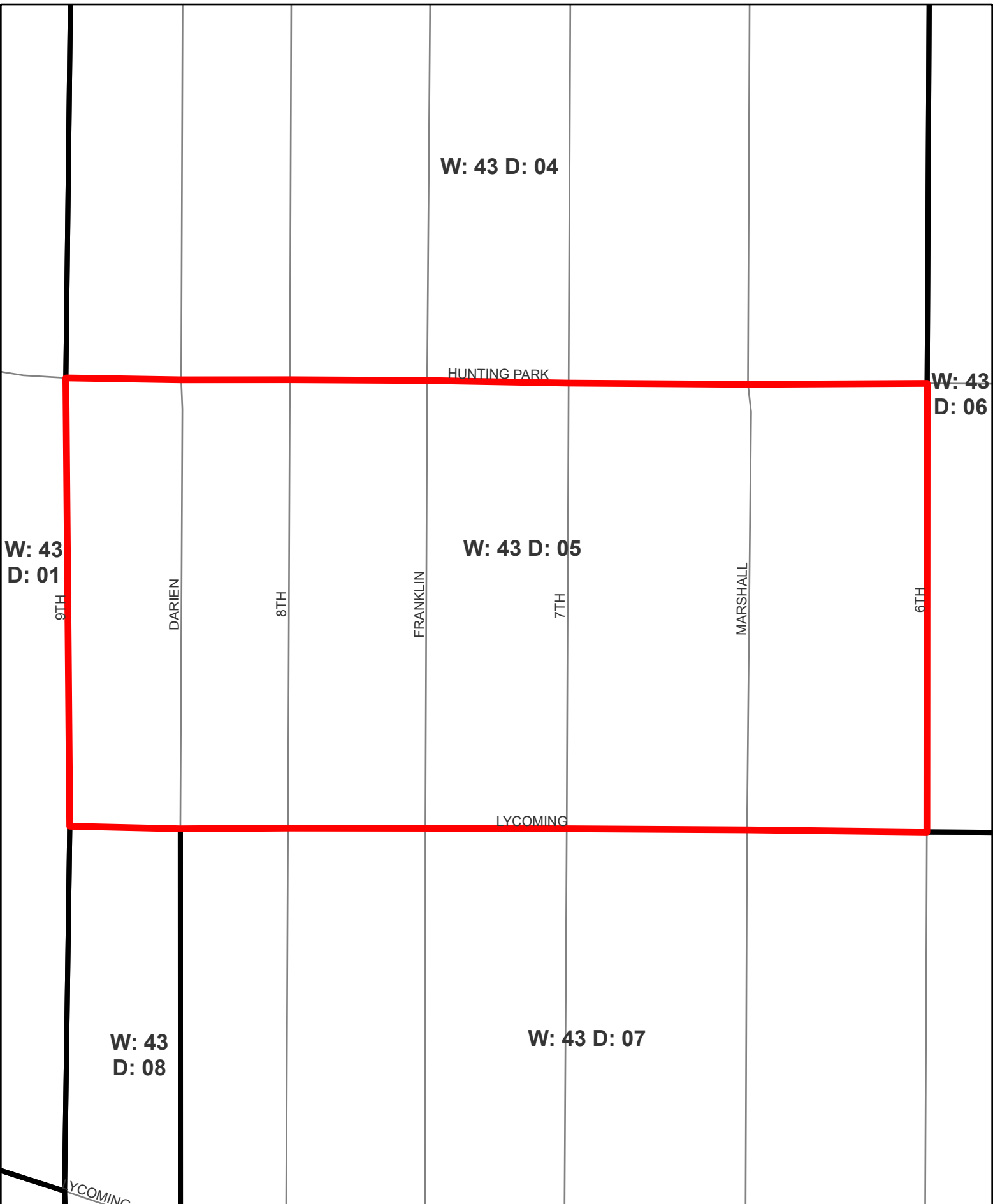
FRANKLIN

0 0.04 0.08

Miles



# Ward Division: 4305




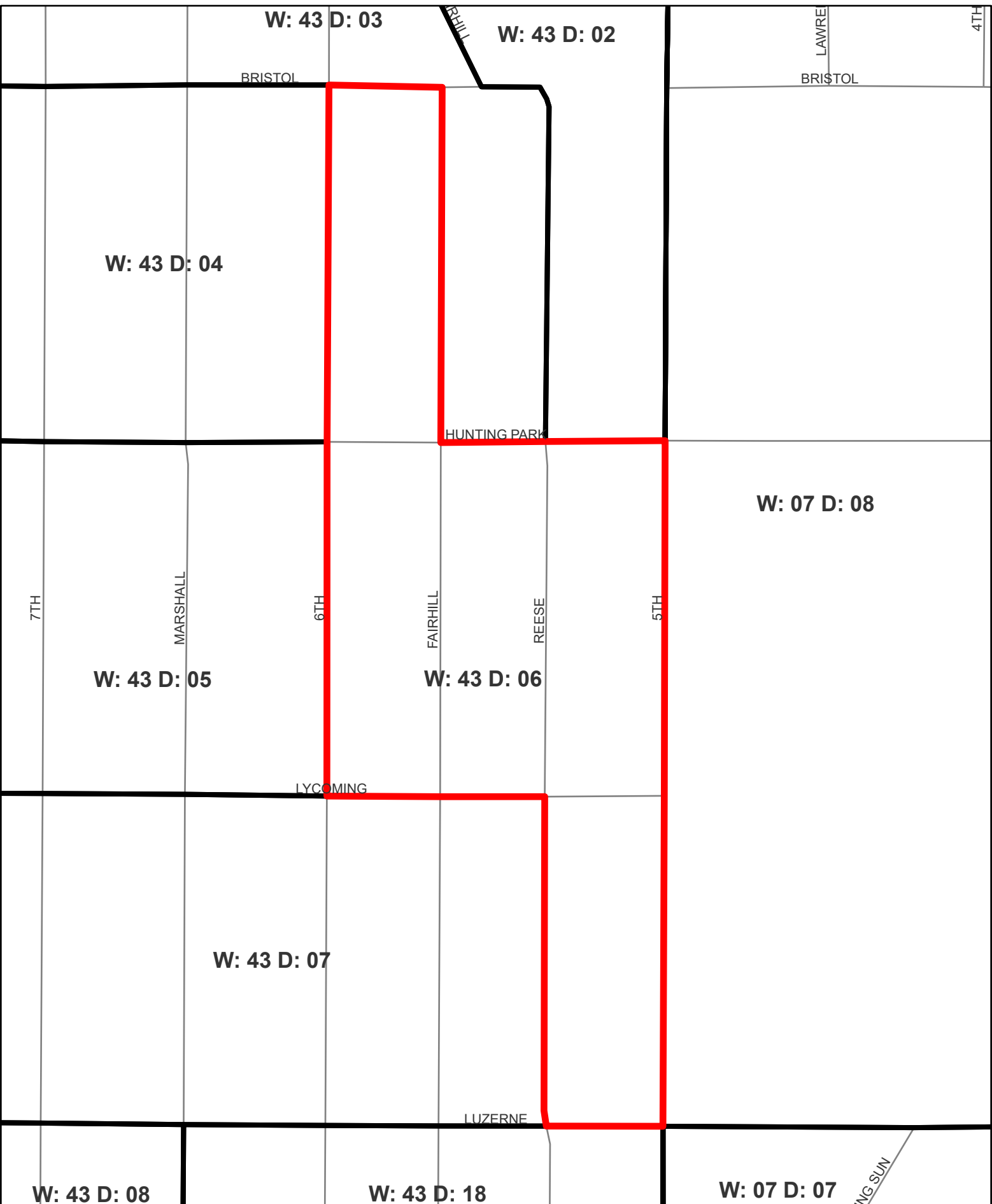
0 0.04 0.08



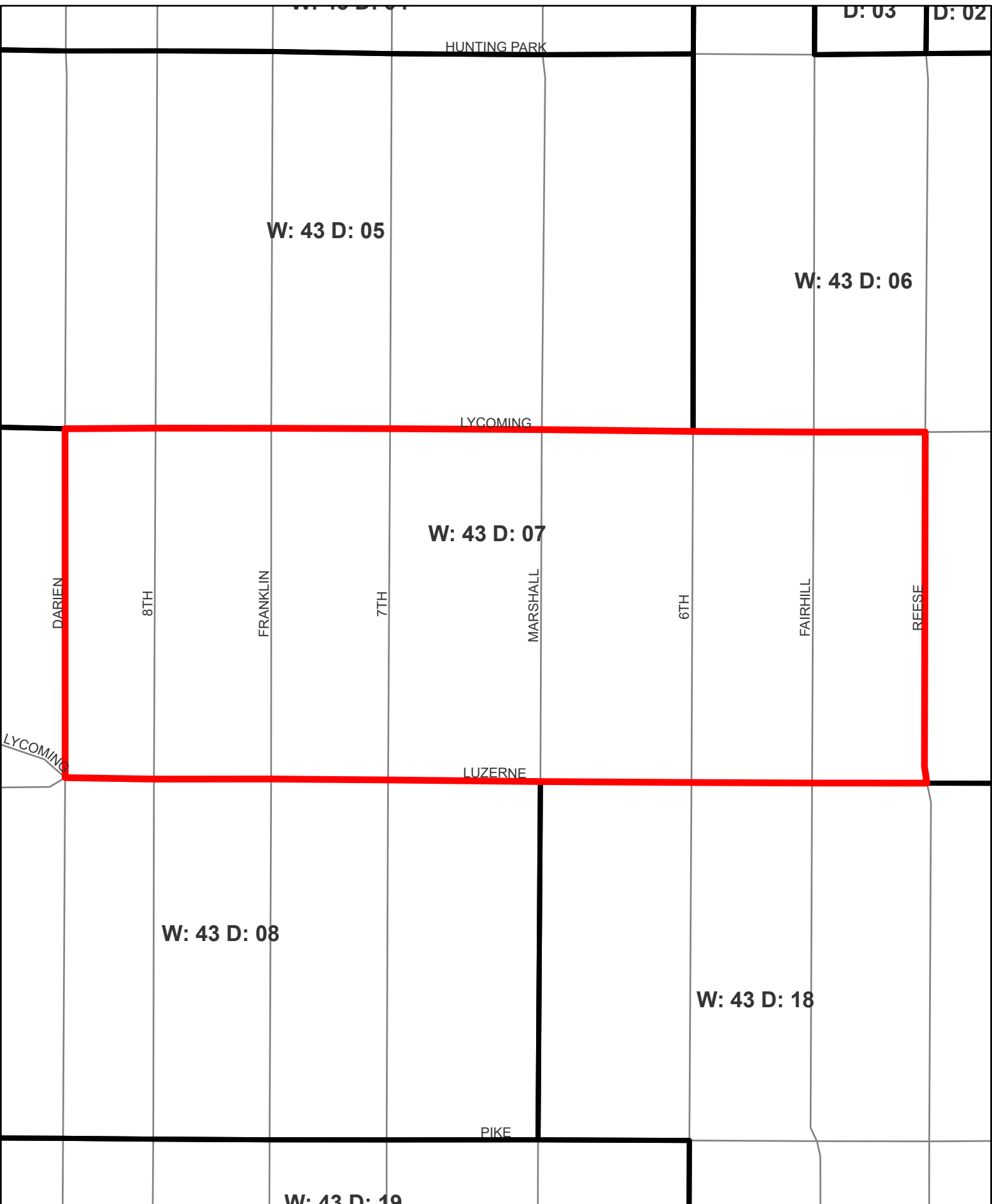
Miles



# Ward Division: 4306



# Ward Division: 4307



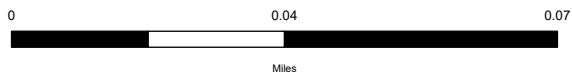
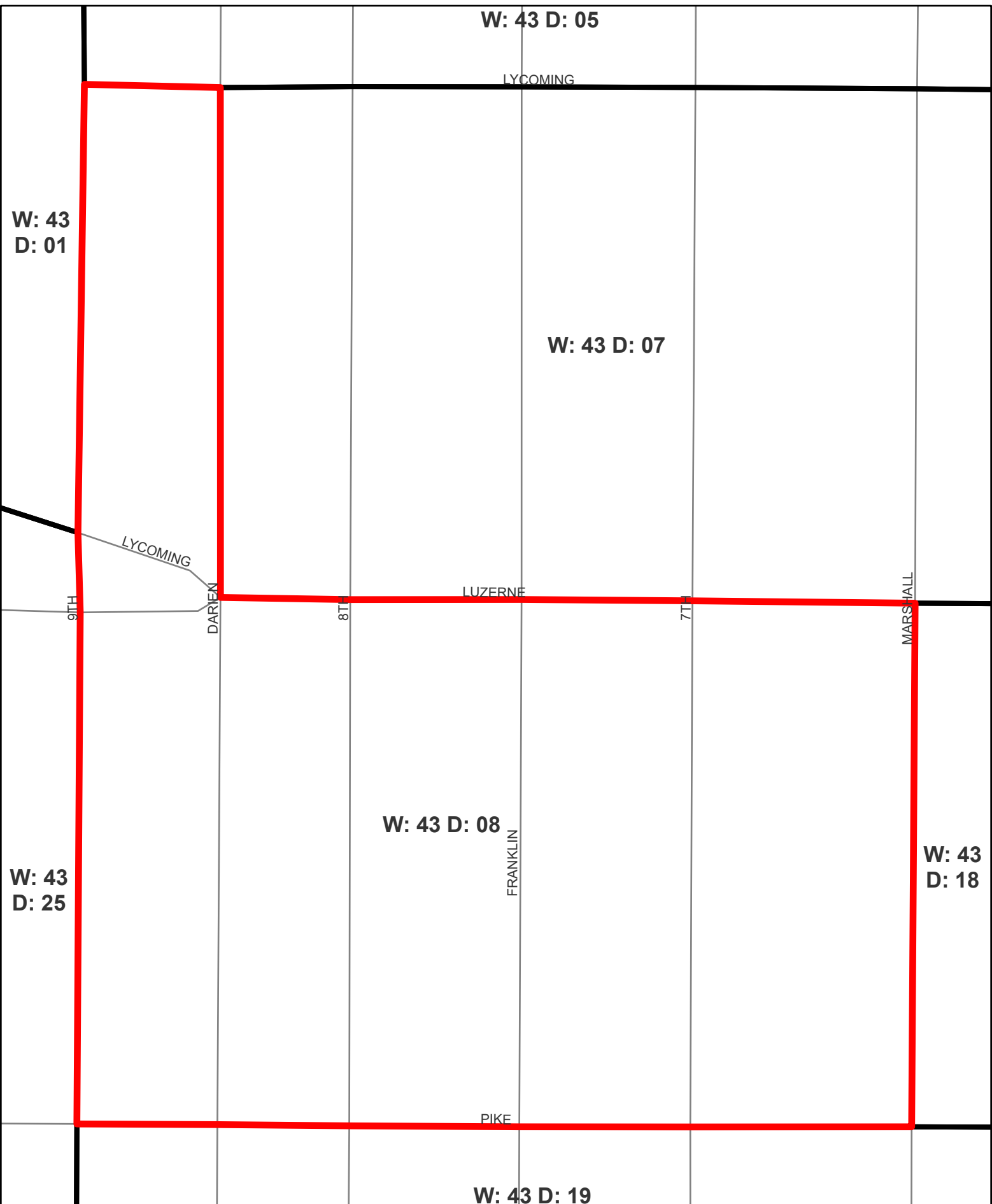
0 0.05 0.1



Miles


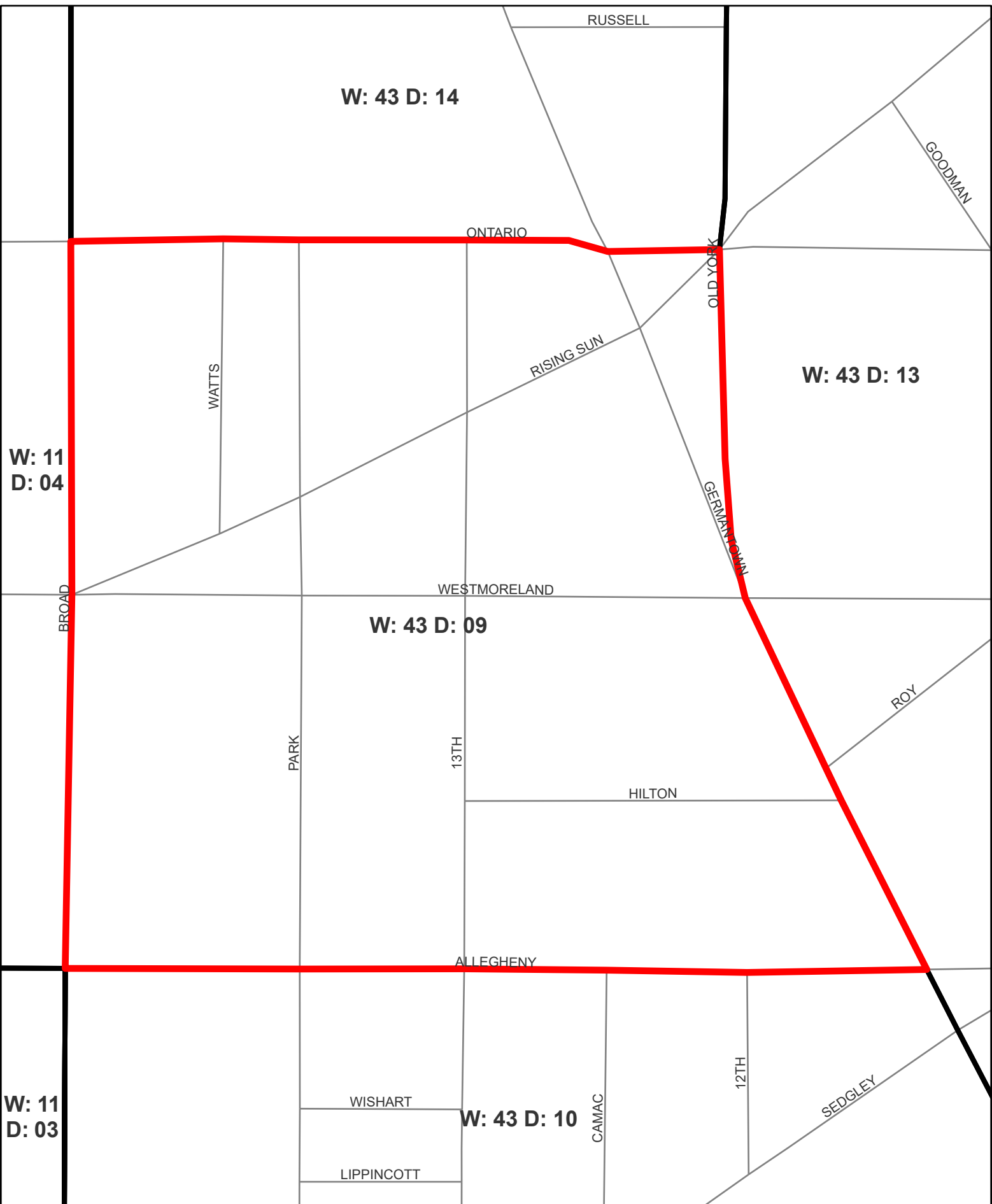


# Ward Division: 4308





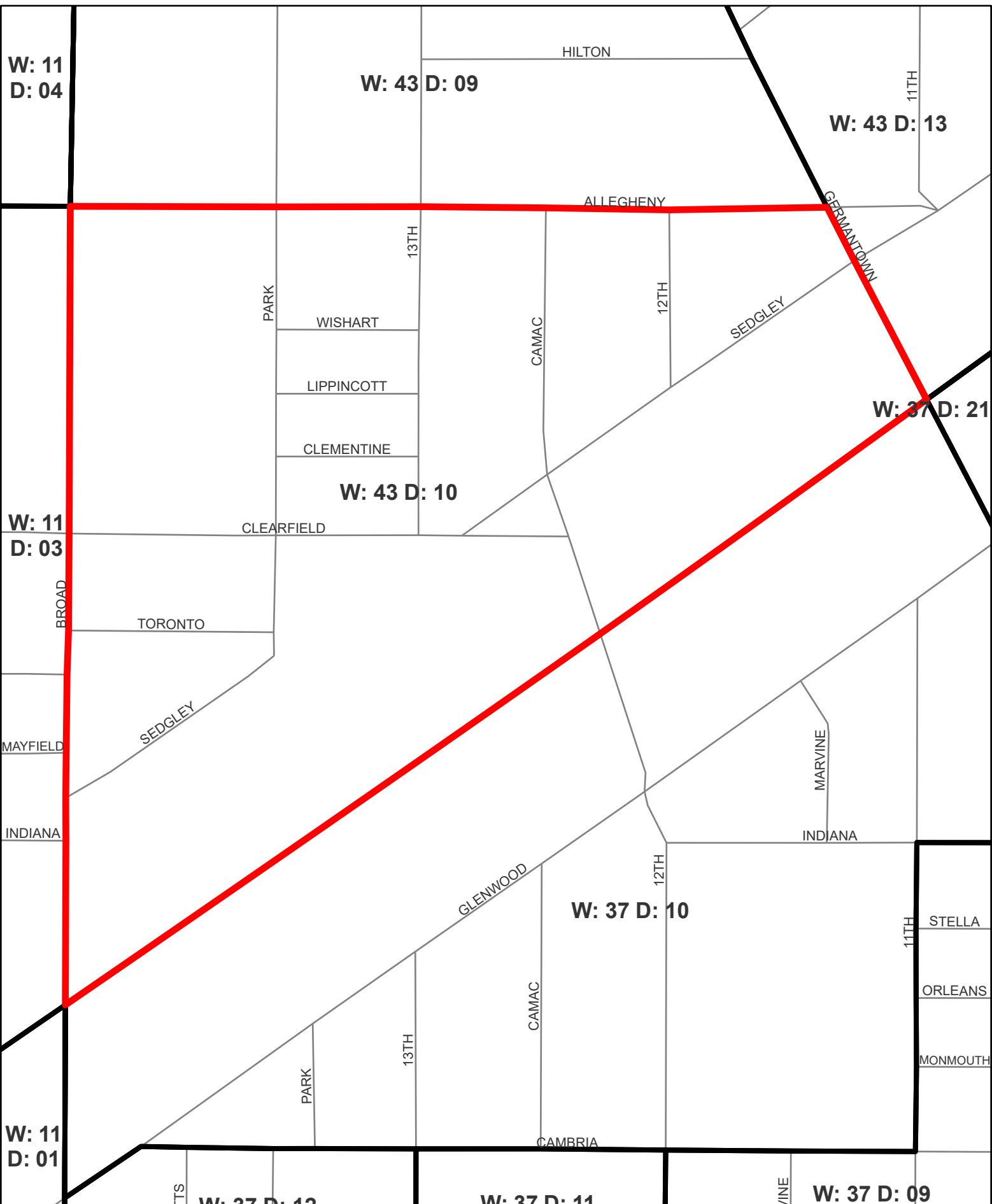
# Ward Division: 4309



Miles



# Ward Division: 4310

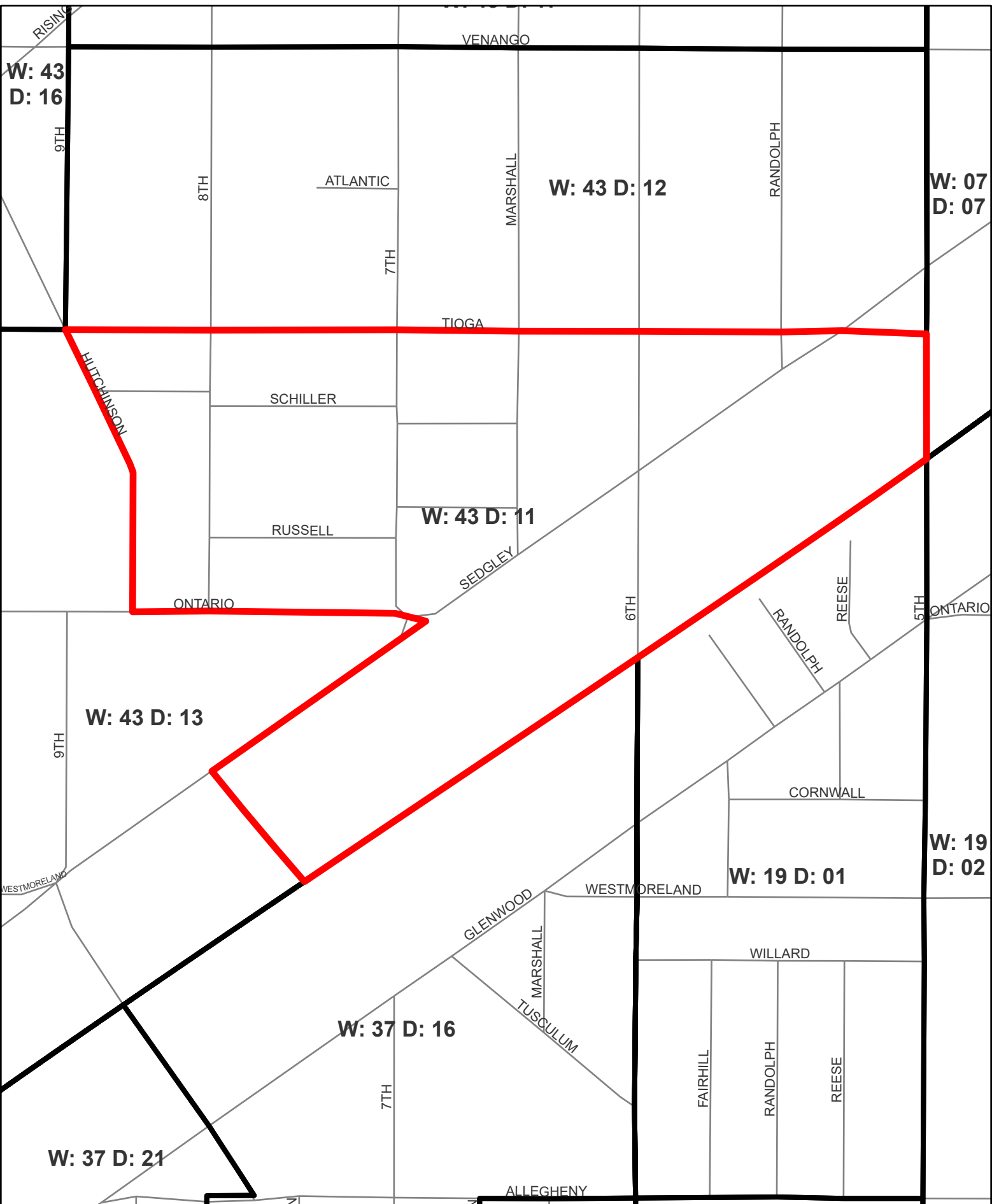


0 0.06 0.11

Miles



# Ward Division: 4311

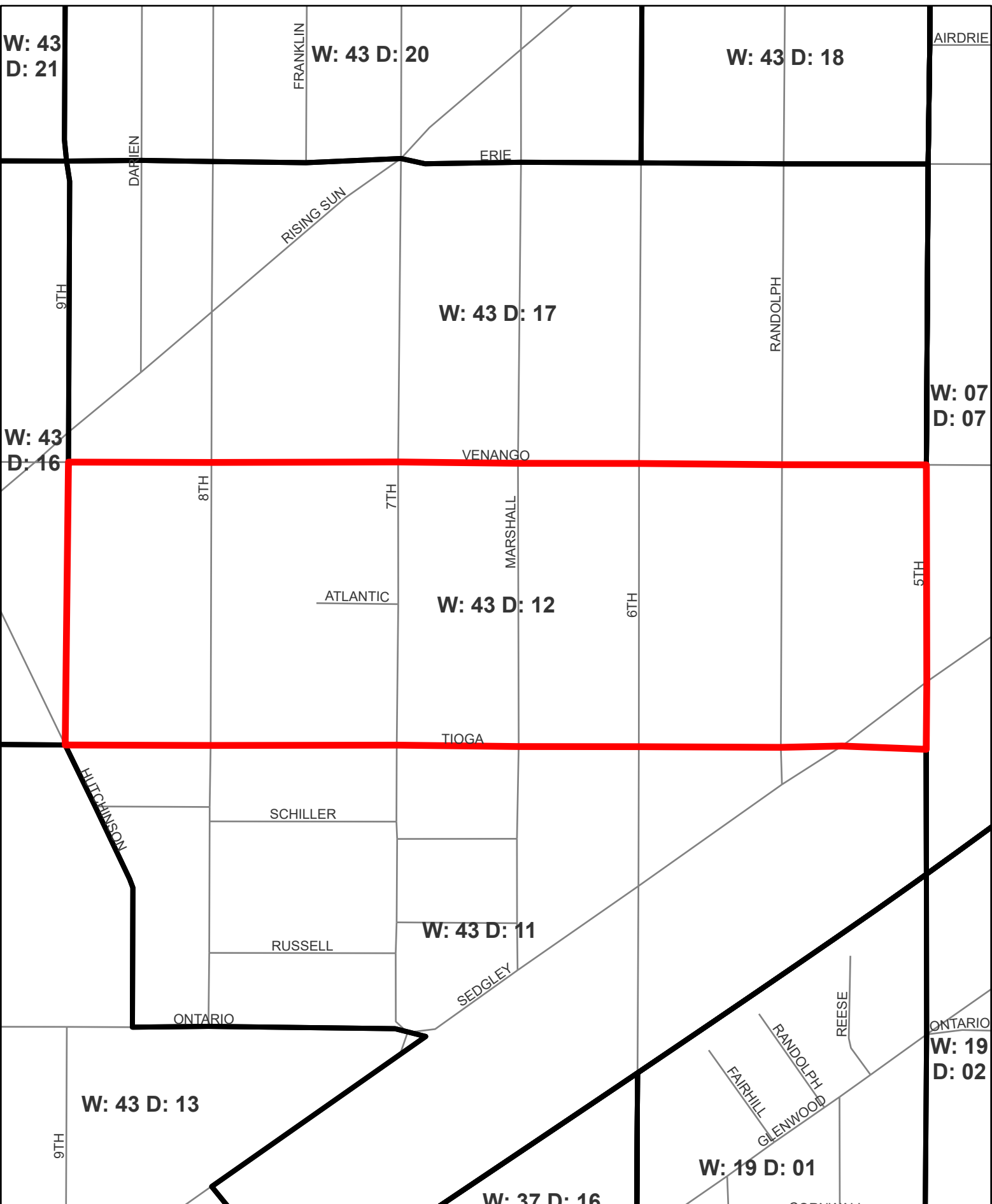


0 0.06 0.12

Miles



# Ward Division: 4312

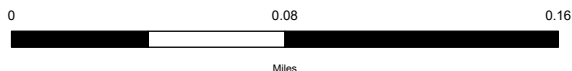
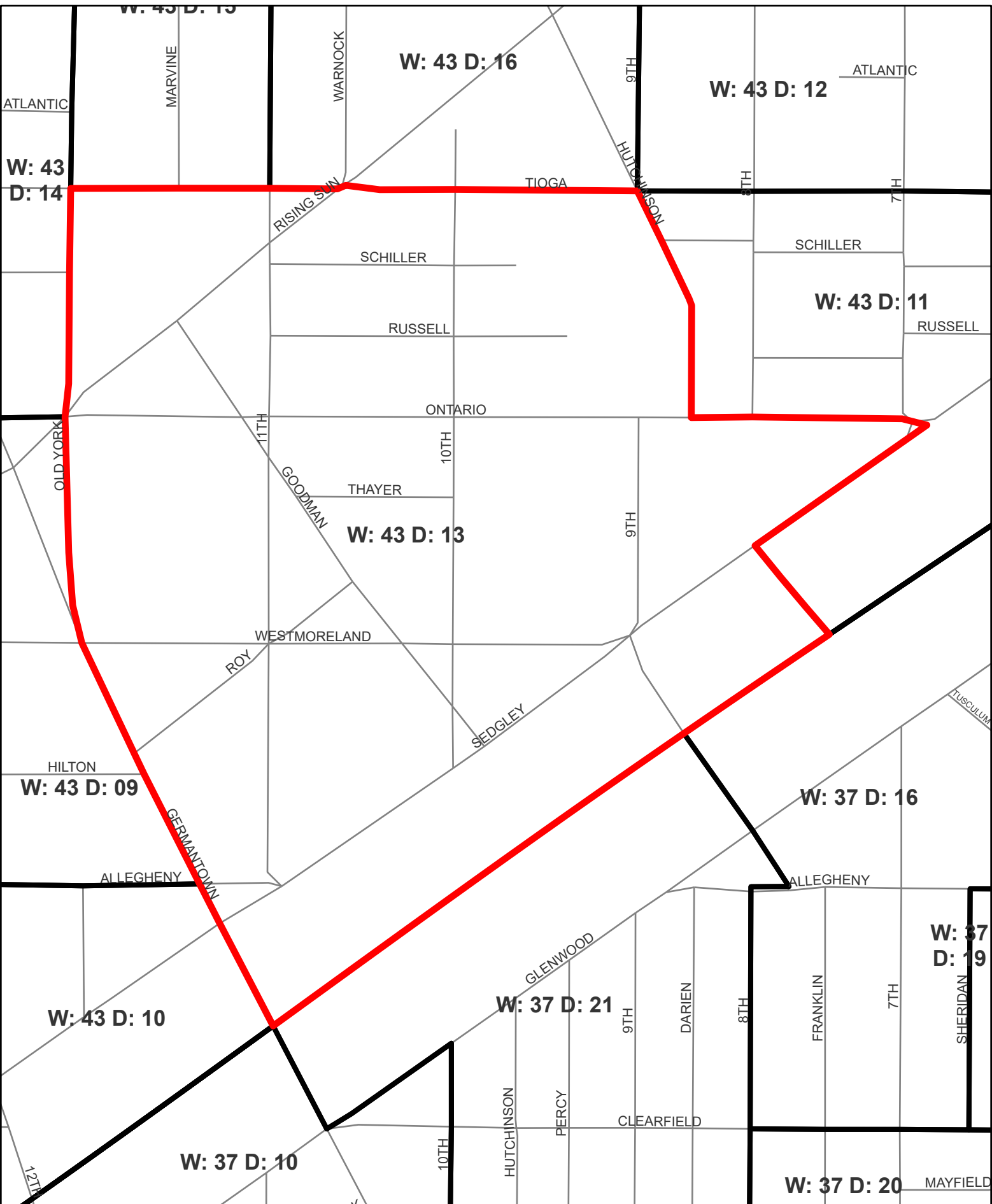


0 0.06 0.12


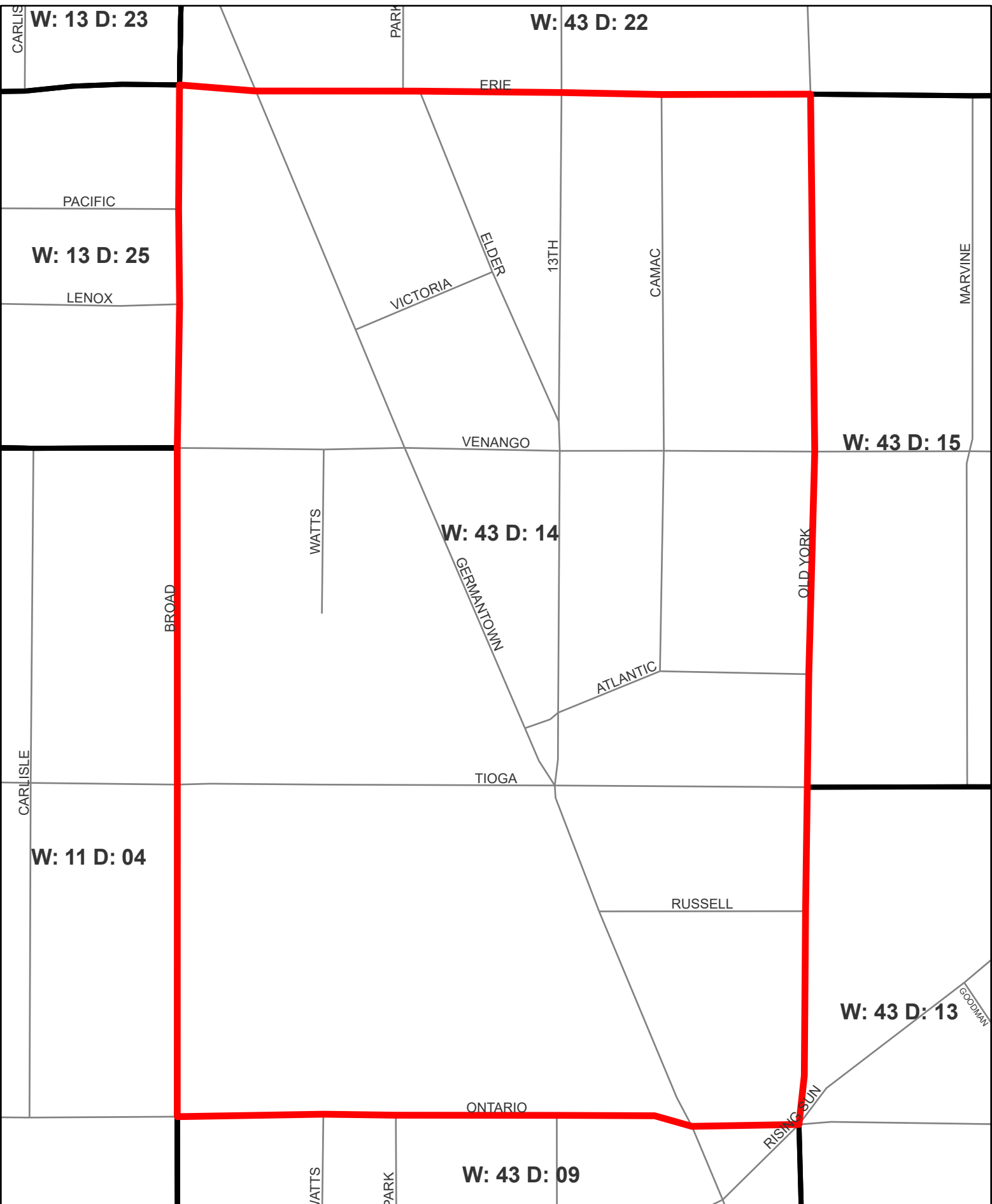
Miles



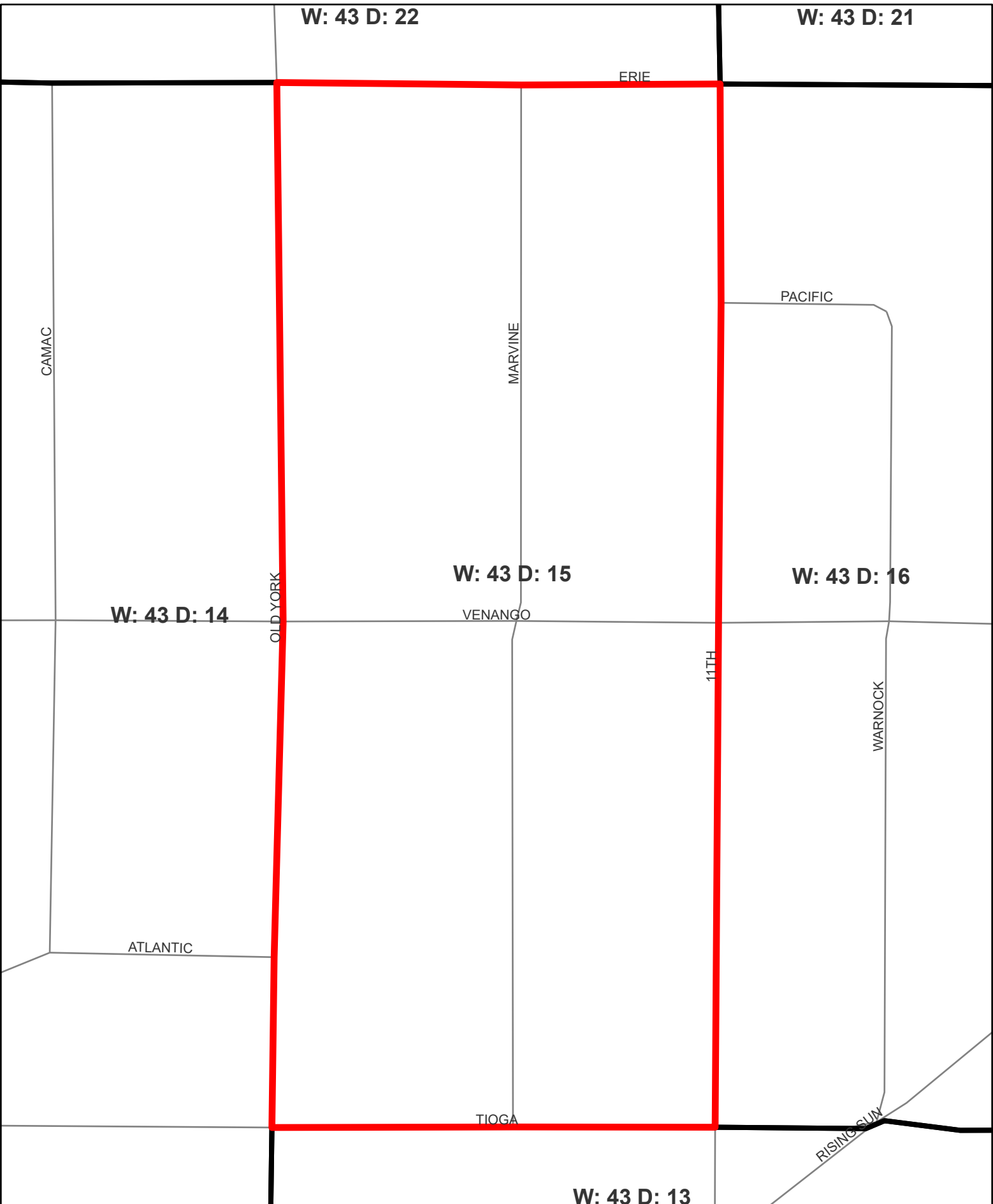
# Ward Division: 4313



# Ward Division: 4314



# Ward Division: 4315



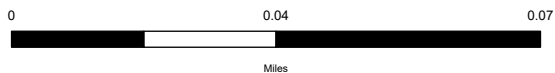
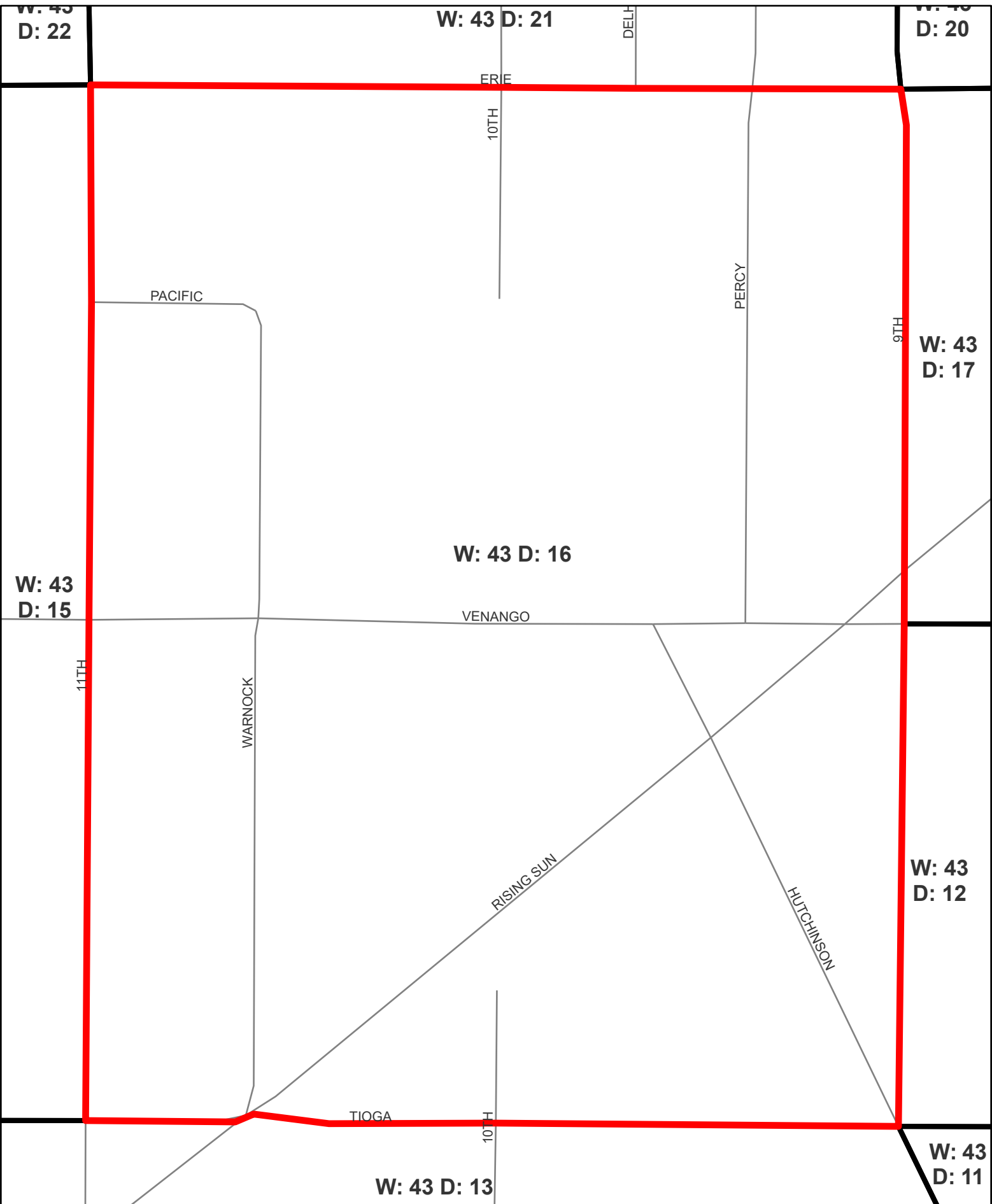
0 0.04 0.07



Miles

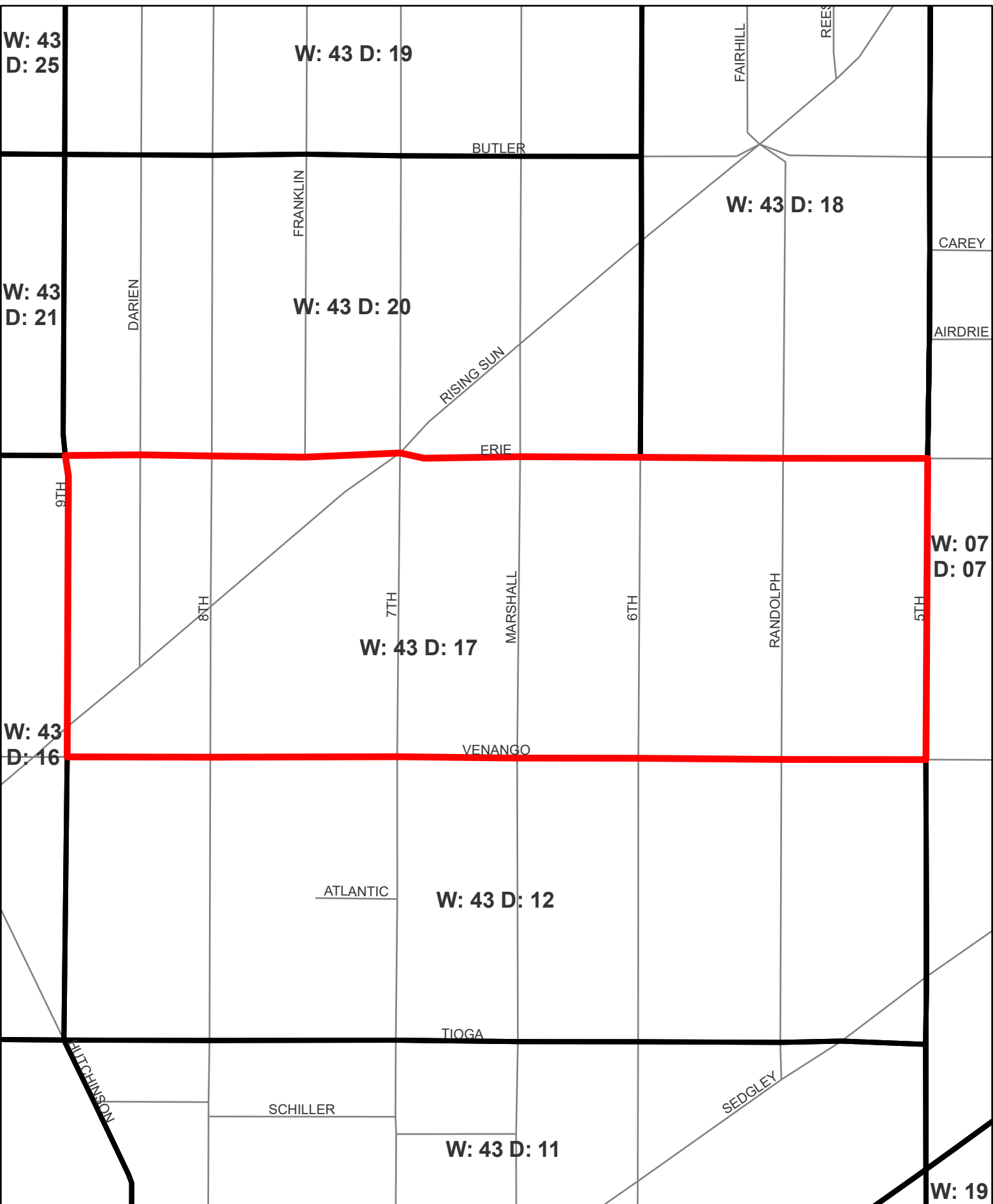


# Ward Division: 4316





# Ward Division: 4317



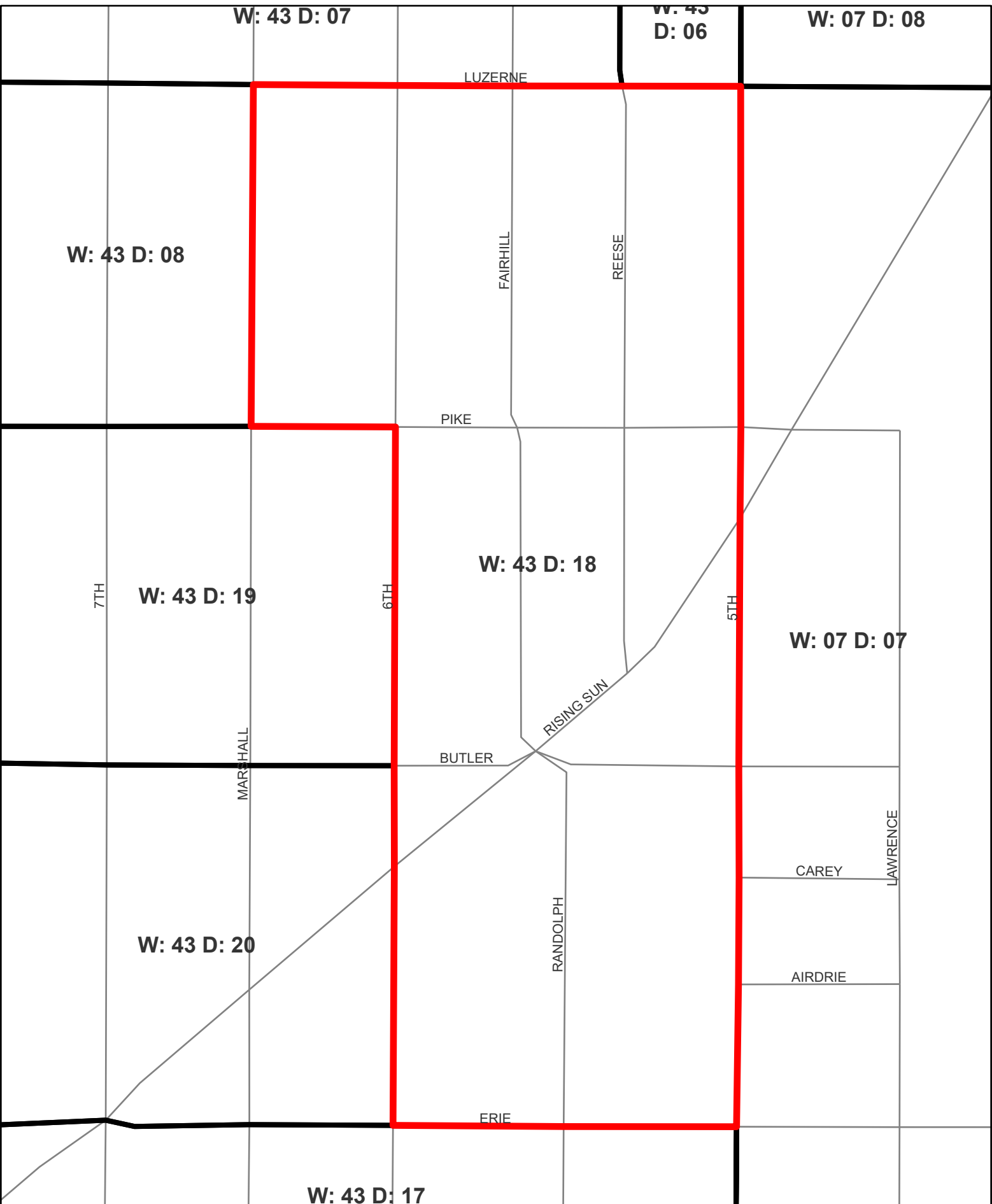
0 0.06 0.12



Miles



# Ward Division: 4318



W: 43 D: 07

W: 07 D: 06

W: 07 D: 08

LUZERNE

W: 43 D: 08

FAIRHILL

REESE

PIKE

W: 43 D: 18

7TH

W: 43 D: 19

6TH

5TH

W: 07 D: 07

RISING SUN

BUTLER

MARSHALL

W: 43 D: 20


LAWRENCE

CAREY

AIRDRIE

ERIE

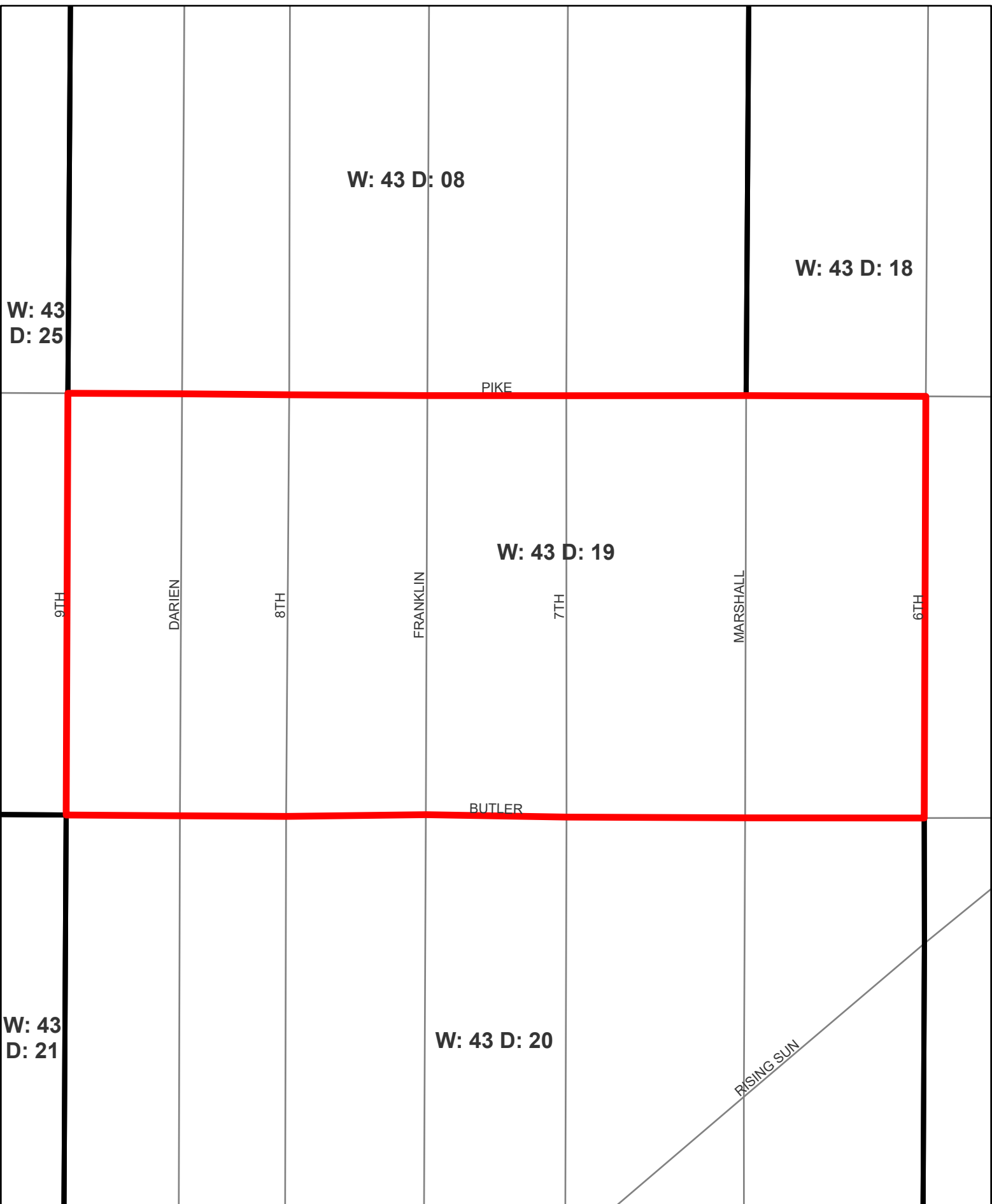
W: 43 D: 17



Miles



# Ward Division: 4319



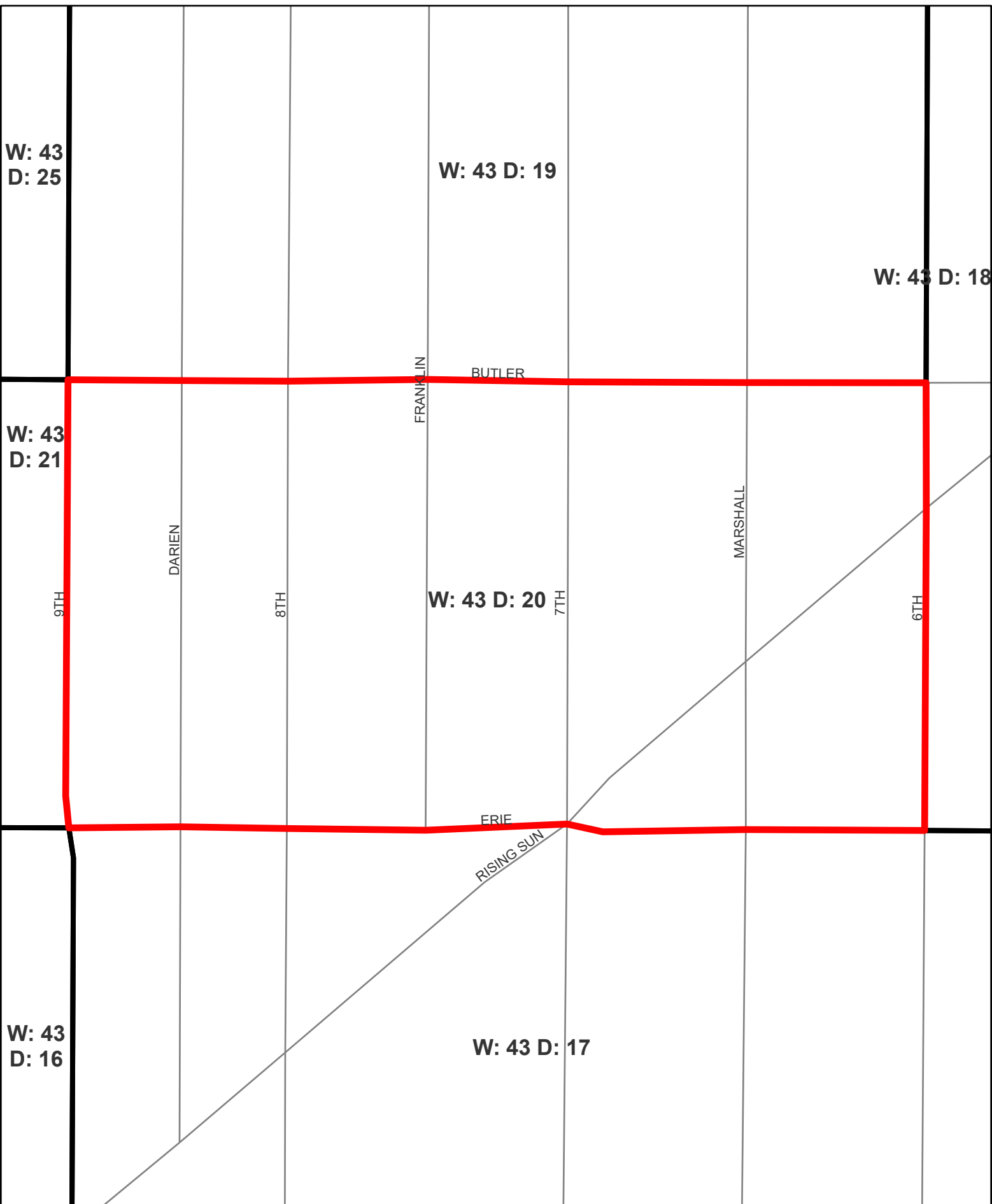
0 0.04 0.08



Miles



# Ward Division: 4320



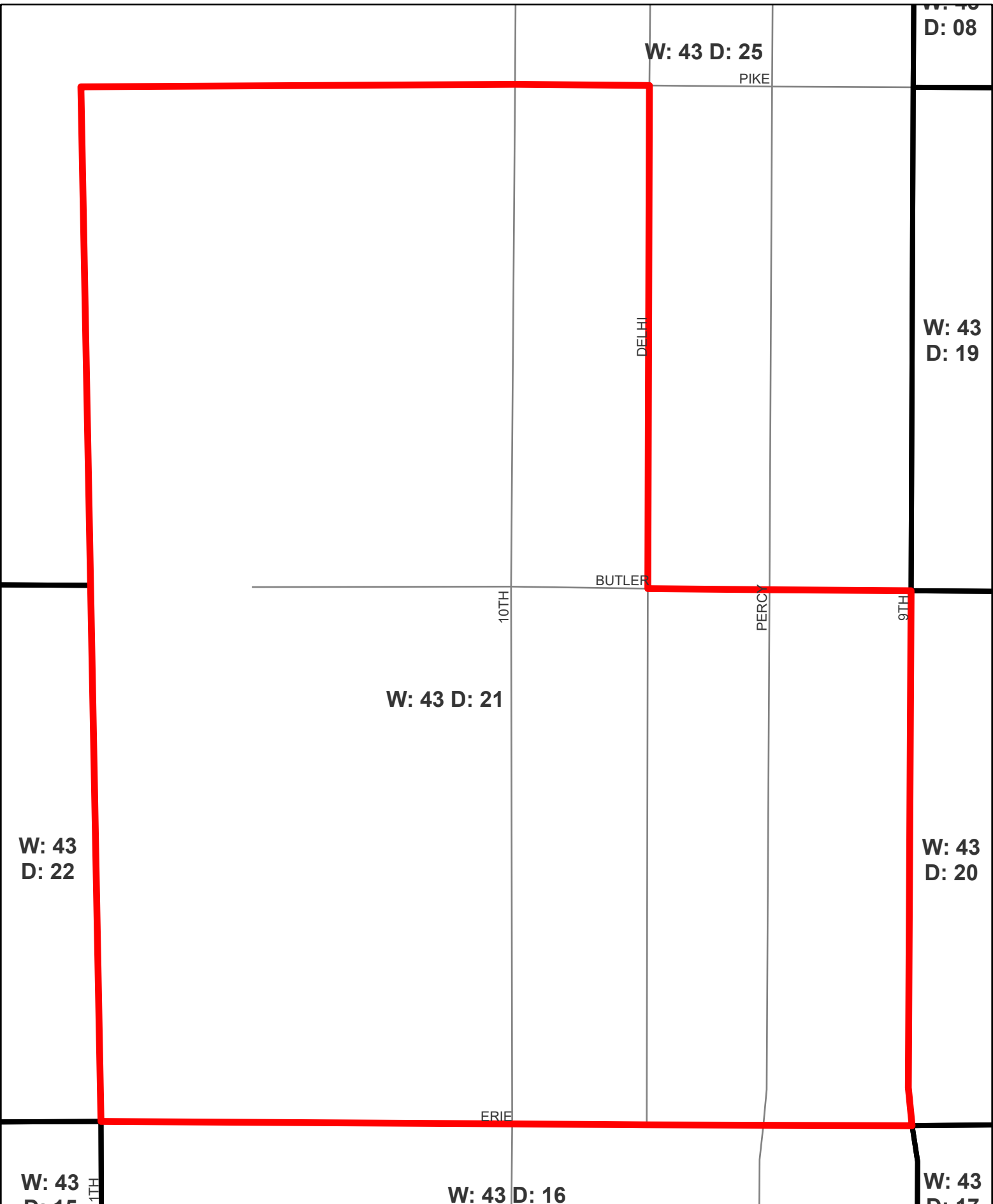
0 0.04 0.08




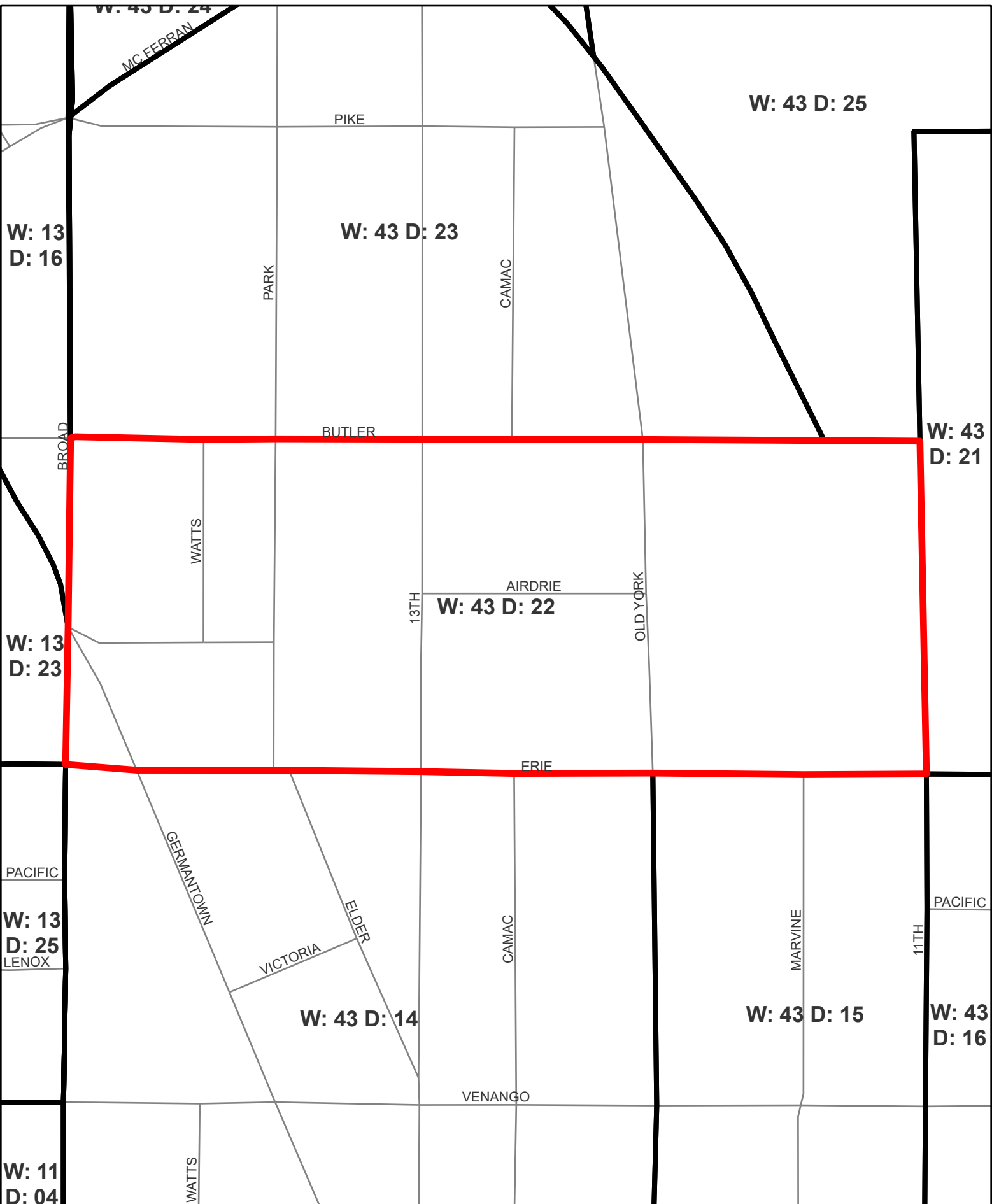
Miles



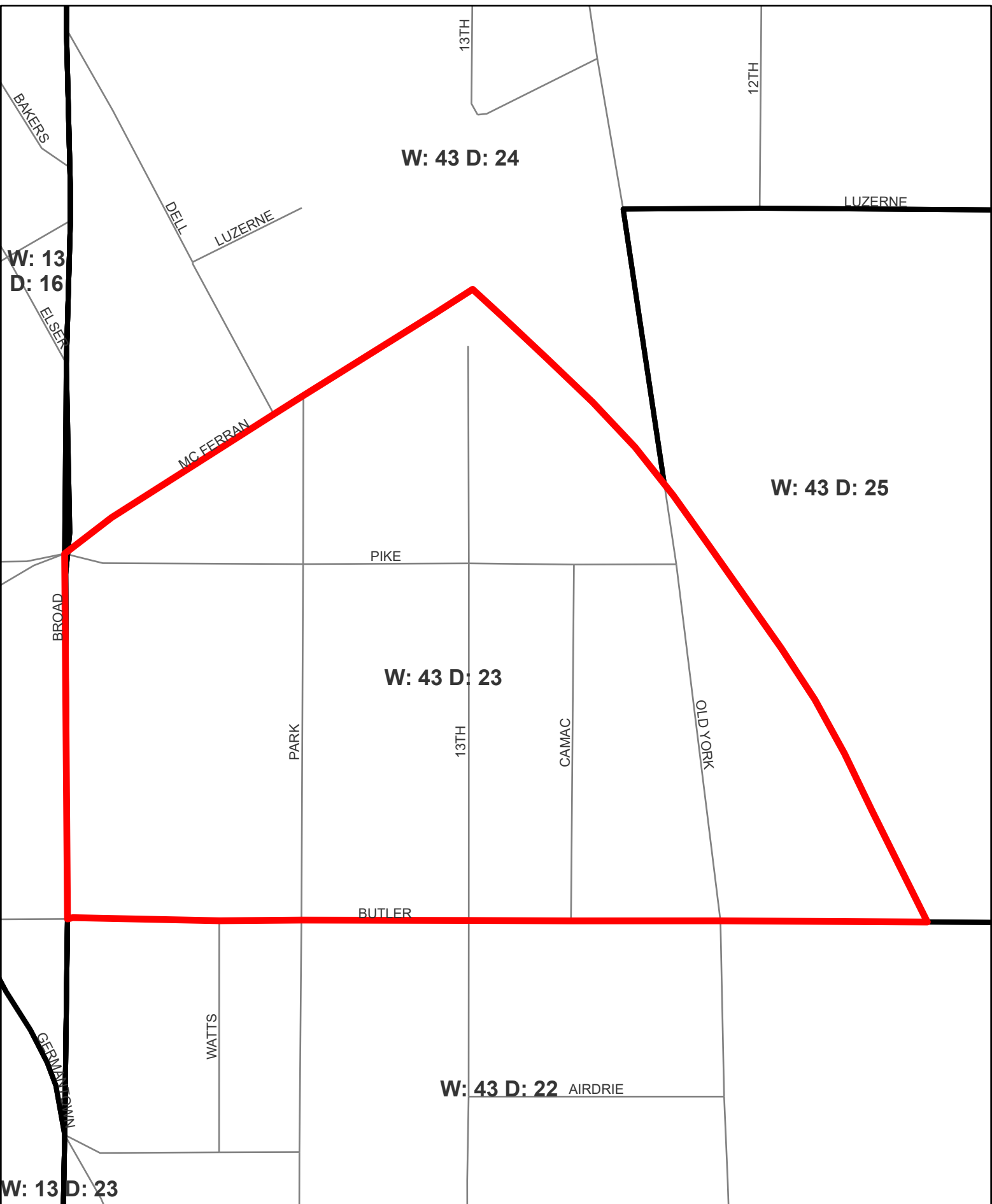
# Ward Division: 4321



# Ward Division: 4322



# Ward Division: 4323




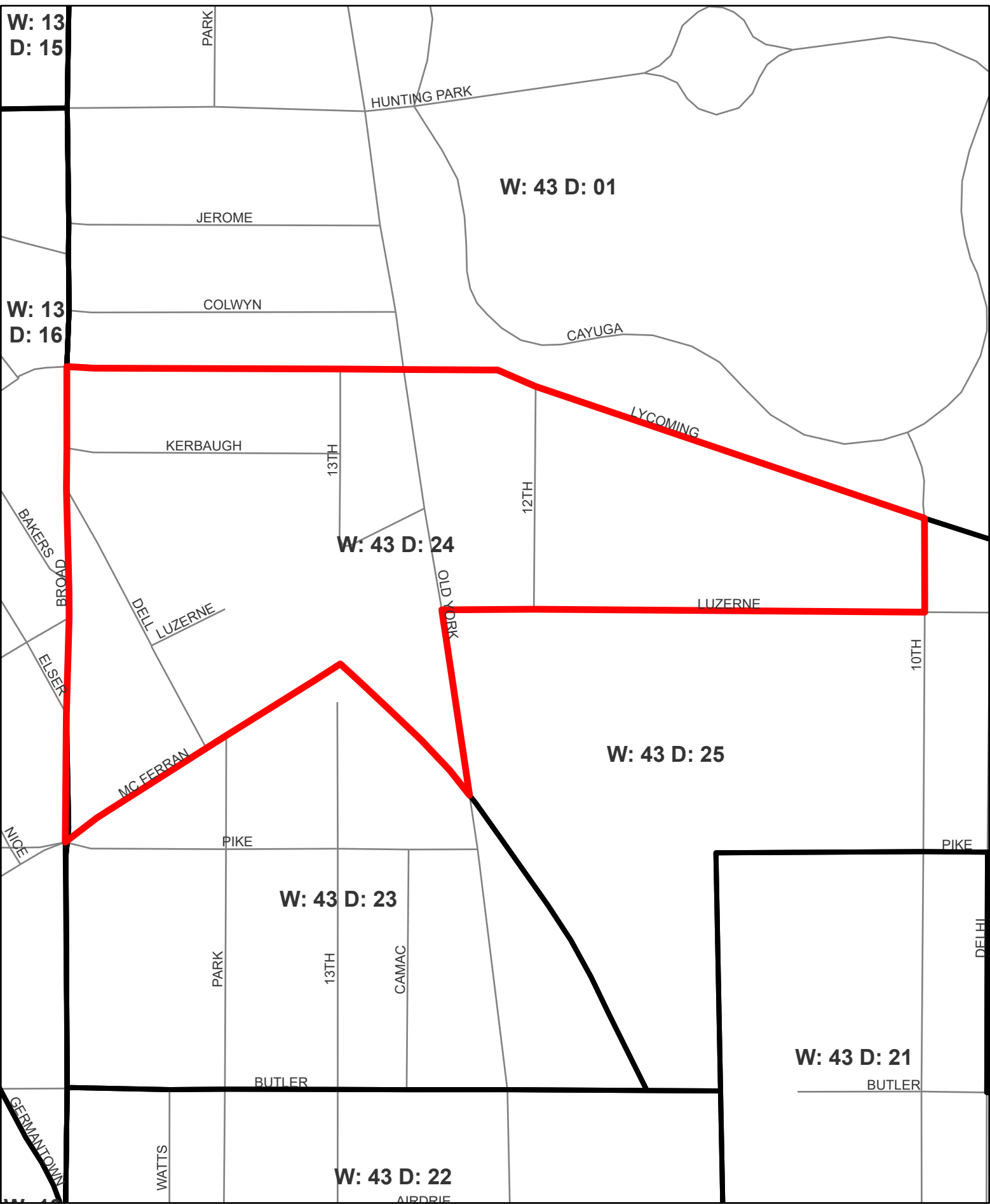
0 0.05 0.1



Miles

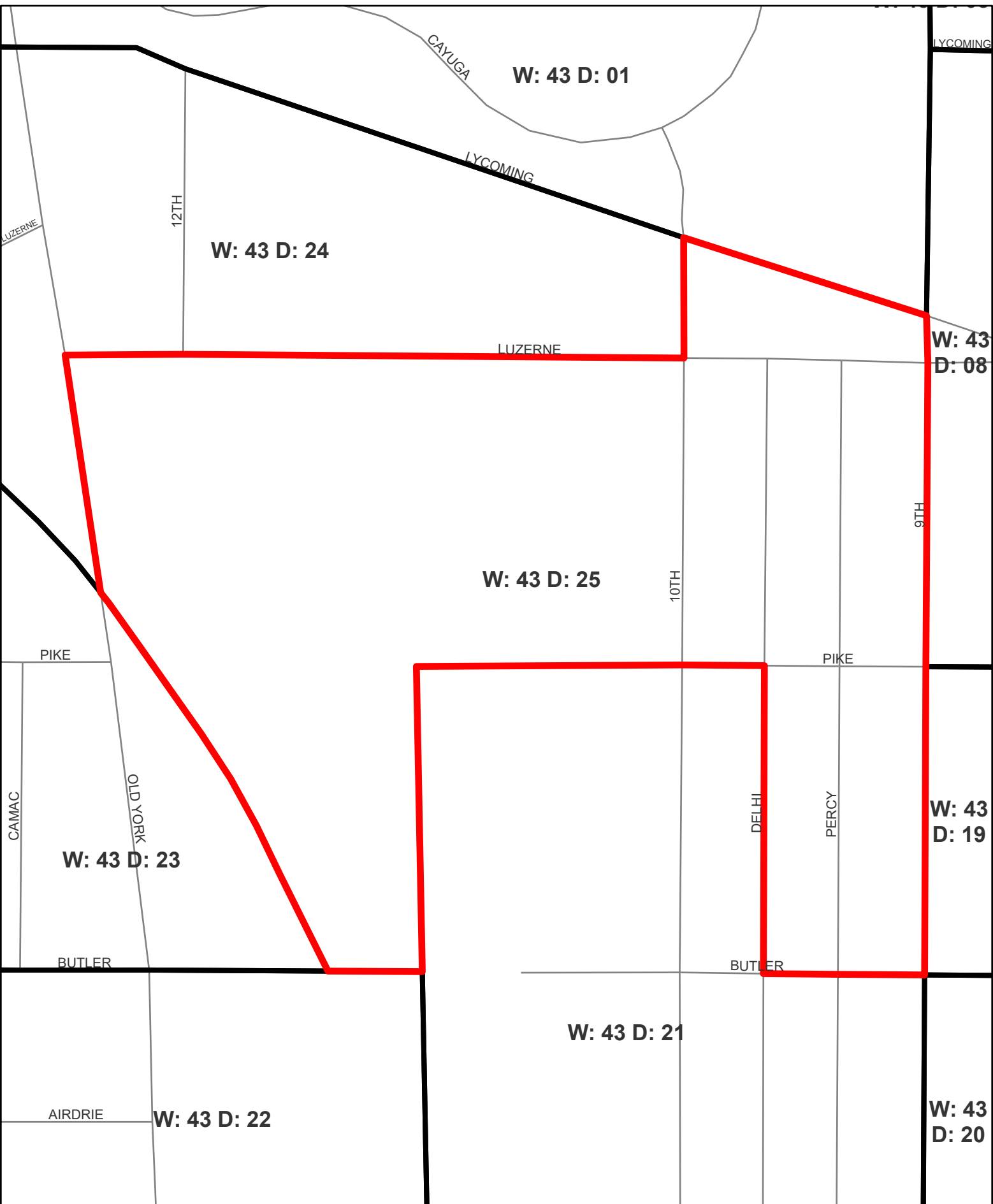


# Ward Division: 4324





# Ward Division: 4325



0 0.06 0.11

Miles

